

Moderate fitness Medium fitness High fitness level

Numbers in brackets depicts wineries and activities location on maps. *Seasonal opening hours # Not always open

Trail 716 Kidnappers Coast

A scenic ride Flat terrain:

This is a fantastic ride predominantly pathways following the rivers, sea and sea inlets where you can spot the bird life. 24kms plus on country pathways, majestic river and spectacular coastal views, wine and gourmet delights, the quaint villages of Haumoana and Te Awanga...

You are provided with a large map

You have the option of cycling one way from our base at Greenmeadows Napier

Bike About Tours to Black Bridge

2.6kms Bike About Tours Base to Johns Road

7.7kms Riverbank Pathway to Awatoto

3kms Pathways: Awatoto to Clive


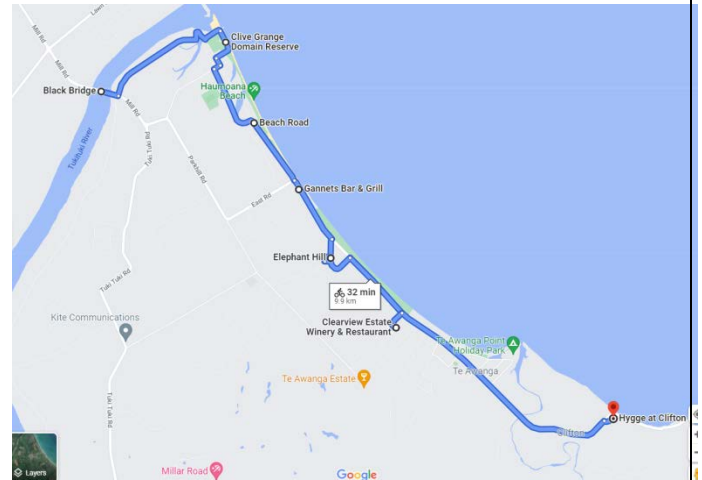
4.1kms Pathways: Clive to East Clive

2.2kms East Clive to Black Bridge

19.9kms Total ride

11.9kms to road end Te Awanga see information below

31.8kms Total ride if you go to Road End



OR... Drop of and collection at a point that suits you best!

Awatoto to Road end 17.5kms – this takes in crossing four new clip on bridges for cyclists

Clive to Road End 14.5kms

Black Bridge to Road End 8.2kms

Or drop of at your first winery

This schedule is correct as at February 2022 – it may change once out of Red Zone or winter months

2kms	Pathway to	Haumoana Reserve			Mon	Tue	Wed	Thu	Fri	Sat	Sun
3.1km	Elephant Hill – Gourmet platters	06 872 6060	Yearly	11 to 5pm	Open	Closed	Closed	Open	Open	Open	Open
1.6kms	Clearview Winery & Restaurant	06-875 0150	Yearly Wed to Sun Restaurant lunch	10.am to 4pm, 11am to 3.ppm	Closed	Closed	Open	Open	Open	Open	Opne
2 km	Te Awanga Winery Platters - Pizza Picnic friendly	06) 875 0533	Summer May to Nov	Daily 11am to 5pm Thu to Mon 11am to 5pm	Open Open	Open Closed	Open Closed	Open Open	Open Open	Open open	Open Open
3.2km	Hygge Café - Food!	06 875 0096		Mon to Fri 9.30 to 3.30pm Sat 9am to 4.00pm Sun 9.am to 4.30pm -	Closed	Closed	Open	Open	Open	Open	Open

11.9kms Te Awanga Wineries/ Activities to road end PM Coach collection at a point that suits you best

COVID 19 – a note from the wineries Government mandate at the Cellar Door requires us to scan vaccine passports for all our guests, please have them ready to scan when you enter.



Bike About Tours



☑ Moderate fitness ☑ ☑ Medium fitness ☑ ☑ ☑ High fitness level

Numbers in brackets depicts wineries and activities location on maps. *Seasonal opening hours # Not always open

From Bike About Tours base at Greenmeadows you have a 2.6km ride to join the Tutaekuri Riverbank Pathway, turn left and make way to Awatoto (7kms) beside the sea turn right and follow the Pathway through the Waitangi Estuary, this 240 ha of wetland is where Muddy Creek, and the Ngaruroro, Tutaekuri and Clive Rivers meet the sea. The area provides a variety of wetland and coastal habitats that support a significant population of bird species, including heron and bittern, similar to that of the nearby Tukituki Estuary. Restoration of the estuary has provided improved wetland breeding areas for fish and birds, with planting and enhancement of water flows, a popular area for fishing, whitebaiting, boating, rowing and other sports.



Approximately 2kms further on - cycling the pathway - cross the Clive River on the cycling bridge to the village of Clive, in 1850 a trading post was established here (then known by its Māori name Waipūreku) it rivalled Napier for a brief period for development of Napier's Port, due to Clive's vulnerability to flooding it never came to pass. **Meaning of place name Clive** Hawke's Bay has many names that recall British soldiers who served in India. The name Clive was probably given by John Curling, who was associated with Sir Charles Napier at the Court of the Rajah in Scinde, in honour of Robert Clive, hero of the defence of Arcot.

Option: venture into Clive for a cuppa or turn left towards the sea cycling under the bridge – toilets to your right elevated on the reserve: follow the river to East Clive where the Tukituki River meets the sea between East Clive and Haumoana, known as the Tuki Tuki Estuary – with over 60 hectares it includes Grange Creek and all the wetlands and associated riparian margins between the lower Tuki Tuki stopbanks for a distance of 800m upstream from the mouth. The estuary is recognised as a significant area within the Hawke's Bay Regional Coastal Plan and is a recommended area for Protection under the Department of Conservation's Protected Natural Areas Programme.



A range of bird species can be found here along with other migrants and occasional visitors also turn up from time to time. A restoration project by Hawke's Bay Regional Council aimed to improve the nesting areas.

Visitors are asked to keep to marked tracks within the estuary and when off the tracks take care where walking because of nesting birds.

On arrival at Black Bridge you have cycled a total of 19.9kms from Bike About Tours base. Once across the bridge, take the pathway to your right then turn left at the tee junction cycle under the road bridge and join the riverbank pathway cycling through the estuary on way to the sea – ensure you go to the end of the pathway to enjoy the fantastic view towards Napier, toilets in the Clive Grange Domain Reserve.



The seaside villages of Haumoana & Te Awanga were developed as holiday settlements, the surrounding area has historically been used for sheep and cattle grazing and horticulture. However, lifestyle blocks and grape growing have become more prominent in recent times. Keep an eye out for numerous **Art & Craft studios** as you cycle through these seaside villages.



Phone (06) 845 4836 Mobile 027 232 4355
P O Box 5115 or 47 Gloucester Street, Greenmeadows, Napier New Zealand.
Web: www.bikeabouttours.co.nz Email: info@bikeabouttours.co.nz
Web: www.greenmeadowsongloucester.co.nz Email: leedes@xtra.co.nz

Bike About Tours



☑ Moderate fitness ☑ ☑ Medium fitness ☑ ☑ ☑ High fitness level

Numbers in brackets depicts wineries and activities location on maps. *Seasonal opening hours # Not always open

Beach House Wines (only open January) is a family owned boutique winery with vineyards in the Te Awanga and Gimblett Gravels regions of the Hawke's Bay. Famous for barrel fermented Chardonnays, there range has grown to include Riesling, Pinot Gris, Gewurztraminer, Sauvignon Blanc, Rosé, Syrah, Merlot, Cabernet Franc, Cabernet & Malbec blend, Montepulciano and a Noble Sauvignon Blanc.



Elephant Hill Winery

Thu to Mon 11am to 5pm - Gourmet platters (delicious)

86 Clifton Road Te Awanga 4102 Phone: 06 872 6060

Relax and enjoy your gourmet platter whilst taking in the beautiful and expansive views of our coastal vineyard, Cape Kidnappers and the Pacific Ocean. You can be seated in our spacious and light filled main room with its floor to ceiling windows, or in our cosy and luxurious sunken lounge, both inside, and in good weather, on one of our two outside deck areas



At Elephant Hill we have a strong drive and belief in sustainability and the preservation of the land. We're passionate about caring for the land that has been entrusted to our care and we tread as lightly as possible on the earth. Water is one of our most precious resources and we have installed our own state-of-the-art biological water treatment system that allows us to recycle winery waste water back into valuable clean water. Wildflowers are planted in the vineyards and creek banks to contribute to the beauty of the property and attract beneficial insects for biodiversity..

(26) Clearview Estate Winery & Restaurant

Cellar door: Wed to Sun 10 to 4pm - Lunch 11.00 to 3pm

194 Clifton Road Te Awanga 4180 06-875 0150

Established by Tim Turvey and Helma van den Berg almost 30 years ago. Against all the odds they have built up the Estate, planting vines and trees, establishing the restaurant. Today the business remains proudly family owned and operated. Tim oversees the vineyards and works with winemakers Matt Kirby & Rob Bregmen to create the legendary, much awarded wines. Helma manages the finances and visual branding, restaurant, gardens, and personnel with her team. Steeped in pioneering winegrowing history, the winery has become an iconic and awarded as a destination for both locals and visitors from afar.



Te Awanga Estate . (06) 875 0533


Open: Summer: 7 days 11am to 5pm

Winter: May to Nov Thu to Mon 11am to 5pm

Platters & Pizza available - picnic friendly

376 Parkhill Rd Te Awanga, New Zealand 4172

Te Awanga Estate with its sea views and breezes, coastal loams and salty air, is the main line for us. The vineyards, the people, the winemaking, the tinkering, the thinking, the planning and dreaming – these moving parts all eventually arrive at the one point – Te Awanga. It's where it all comes together. All day wine tasting take your time and taste your way across the range from award-winning winemaker Rod McDonald – Trademark, Quarter Acre, Te Awanga Estate, One Off, and Mister - grazing - our menu changes seasonally, works by local artists



Phone (06) 845 4836 Mobile 027 232 4355
P O Box 5115 or 47 Gloucester Street, Greenmeadows, Napier New Zealand.
Web: www.bikeabouttours.co.nz Email: info@bikeabouttours.co.nz
Web: www.greenmeadowsongloucester.co.nz Email: leedes@xtra.co.nz

☑ Moderate fitness ☑ ☑ Medium fitness ☑ ☑ ☑ High fitness level

Numbers in brackets depicts wineries and activities location on maps. *Seasonal opening hours # Not always open

Hygge -Clifton Bay Café

Mon to Fri 9.30 to 3.30pm

Sat 9am to 4.00pm

Sun 9.am to 4.30pm - live music

468 Clifton Road (road end) Phone 06 875 0096



Welcome, we're a café based on the concept of cozy contentment and wellbeing. - Enjoying the small things in life. Our food is sourced locally, ethically and as much as possibly can organically, our baristas only use organic and ethically sourced coffee, vegan and gluten free options available

Lunch options: Elephant Hill Estate Winery, *Clearview Winery, Rod McDonalds Wines, Gannet Bar & Grill, Hygge Clifton Bay Café,

Continue cycling through the village of Te Awanga

On a **private road to your right** near Road end is Summerlee Station - purchased in 2002 by US billionaire Julian Robertson who converted part of the property into the exclusive Cape Kidnappers 18-hole Golf Course and Resort, it takes its name from the nearby headland of Cape Kidnappers a craggy, but stunning, peninsula named in commemoration of an incident during Captain Cook's 1769 voyage. Maori traders seized Cook's Tahitian cabin boy who they thought was being held against his will. When Cook's men fired on the Maori canoe, the cabin boy escaped and returned to the ship. The iconic pale cliffs of Cape Kidnappers are viewable from the full length of Marine Parade in Napier, and are especially eye-catching in the late afternoon sun. **Note: Permission has to be granted to go into this property - not ideal for biking!**

The **Gannet Bird Colony @ Cape Kidnappers** is the world's largest, most accessible mainland gannet colony which is at the top of the Cape's sheer and barren cliffs surrounded by the sea on all sides. Gannets have been nesting there since the 1870s.

Options: to see the Gannets - Overland experience with **Gannet Safaris Overland** or a tractor ride along the beach with **Gannet Beach Adventures**.

Continue cycling to *Wool World and (10) Huggle at Clifton Bay Cafe beside the sea at road end.

Option: On the way back via East Road visit Hawkes Bay Farmyard Zoo and/or *British Car Museum,

Option: You can ride a different route to Black Bridge Refer Te Awanga Wines/Rod McDonalds opening hours

5.1ms From Te Awanga Wines - cycle Parkhill Road – Raymond Road - Tennant Road - Pathway

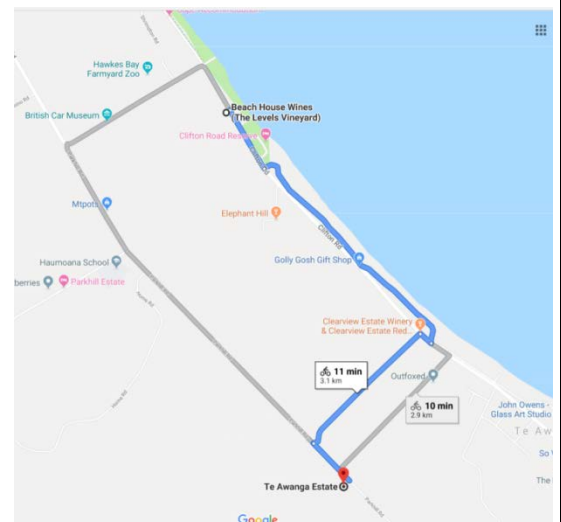
4.4kms turning right to join the Tuki Tuki Pathway to Black Bridge

Or

4.8kms Cycle East Road pathway to Parkhill Road (elevation to climb) Raymond Road – Tennant Road

4.4kms turning right to join the Tuki Tuki Pathway to Black Bridge

Please book wineries and lunch venue in advance - thanks



Kidnappers Coast - Villages Haumoana & Te Awanga

chris@beachhouse.co.nz	wine@clearviewestate.co.nz
https://www.beachhouse.co.nz	www.clearviewestate.co.nz
<p>Only open January each year 11am to 5pm Beach House Wines. 50 Clifton Road 029 770 4459 Wine tasting fee Applies</p>	<p>Clearview Estate Winery & Restaurant 194 Clifton Road Te Awanga . (06) 875 0150 Wine tasting: fee applies Cellar door open: Wed to Sun 10.am to 4pm, Restaurant open for lunch 11am to 3pm Groups to be booked in advance (06) 875 0150 ext 706 Phone ahead to book lunch!</p>
cellardoor@elephanthill.co.nz	[mailto:cellardoor@rmwines.co.nz]
https://www.elephanthill.co.nz	www.teawangaestate.co.nz
<p>Elephant Hill Winery & Restaurant 86 Clifton Road Phone (06) 872 6060 Wine tasting fee applies Cellar door open: Thur to Mon 11am to 5pm Delicious Gourmet platters Phone ahead to book lunch!</p>	<p>Te Awanga Wines 376 Parkhill Road Te Awanga. (06) 875 0533 Wine tasting fee applies Open: Summer 7 days 11am to 5pm Open: Winter May to Nov Thu to Mon 11am to 5pm Platters & Pizza available - picnic friendly Closed Christmas, Boxing New Year's day</p>
hygge@cliftonbaycafe.co.nz www.hyggeatcliftonbaycafe.co.nz	Gannet Bar & Grill & Four Square Grocery 10 Clifton Road (06) 875 1011 190m to Beach House Wines or 4,35kms to Black Bridge
<p>Hygge – Clifton Bay Café Te Awanga 468 Clifton Road (road end) Phone 06 875 0096 Mon to Fri 9.30 to 3.30pm Sat 9am to 4.00pm Sun 9.am to 4.30pm - live music</p>	<p>Hawkes Bay Farmyard Zoo 32 East Road (06) 875 0244</p> <p>Wool World 459 Clifton Road. Ph (06) 875 0611 Oct to Mar 7 days 10am to 4.00pm Winter by appointment</p> <p>Hawkes Bay Farmyard Zoo 32 East Road (06) 875 0244</p>

Trail 716 Kidnappers Coast - a scenic ride	Allow 7 to 8kms per half hour ride
Bike About Tours to Black Bridge	Trail 716 Black Bridge to Haumoana & Te Awanga
<p>2.6kms Bike About Tours Base to Johns Road 7.7kms Riverbank Pathway to Awatoto 3kms Pathways: Awatoto to Clive 4.1kms Pathways: Clive to East Clive 2.2kms East Clive to Black Bridge 19.9kms Total ride</p> <p>Black Bridge to Bike About Tours base 2.2kms Black Bridge to East Clive 4.1kms Pathways: East Clive to Clive 3.kms Pathways: Clive to Awatoto - where you turn inland 7.7kms Awatoto to inland Riverbank Pathway 2.6kms Johns Road/pathway/Guppy/Gloucester Street To Bike About Tours</p> <p>19.9kms Total ride</p>	<p>2.km Black Bridge - Pathway to Clive Grange Domain 3.1km Elephant Hill 1.6kms Clearview Winery 2km Te Awanga Estate 3.2kms Hygge Café road end</p> <p>11.9kms Total ride</p>

*Take care, have fun, Hawke's Bay climate creates a year round pedal power adventure,
Just for you!*

